

# State of Wyoming Corner Record

(In compliance with the *CORNER PERPETUATION AND FILING ACT*, Wyoming Statutes, 1997 Section 33-29-140 et. seq., and the Rules and Regulations of the Board of Professional Engineers and Professional Land Surveyors)

Reverse side of this form may be used if more space is needed.

Record of original survey and citation of source of historical information (if corner is lost or obliterated). Description of corner monumentation evidence found and/or monument and accessories established to perpetuate the location of this corner. Sketch of relative location of monument, accessories, and reference points with course and distance to adjacent corner(s) (if determined in this survey). Method and rationale for reestablishment of lost or obliterated corner.

**LOCATION:** C-N-N-SW of Section 10, T14N, R65W, 6th P.M., Laramie County, Wyoming

**HISTORICAL DATA:** - No data, not part of the original survey.

- See Record of Survey for David Berry performed by Steil Surveying Services, LLC (1102 West 19th Street, P.O. Box 2073, Cheyenne, Wyoming 82003) file No. 96114, dated August, 1996.

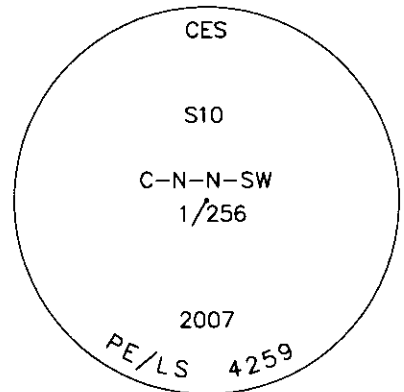
**EVIDENCE FOUND:** No evidence found.

**MONUMENT & ACCESSORIES ESTABLISHED:** Set 3 1/4" aluminum cap on 5/8" X 24" rebar 7 inches below travel surface.

Monument location

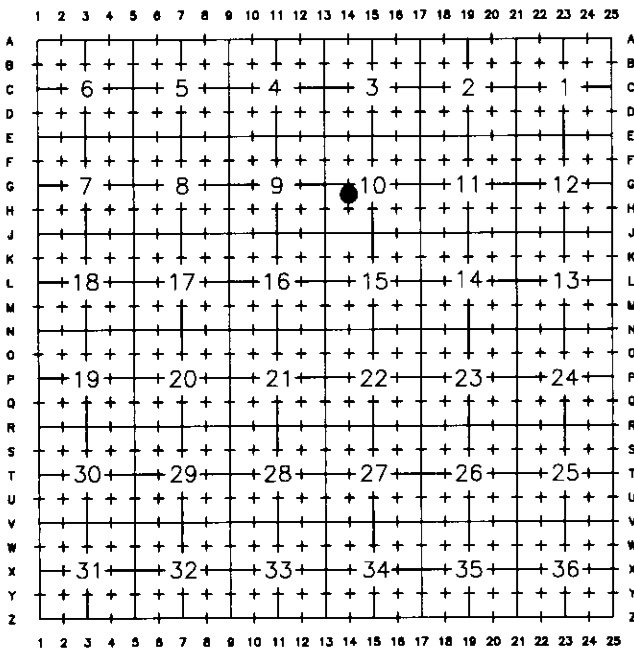
SEE BACK

Monument Inscription



Date of Field Work: March 20, 2007 Office Reference: 1263.01

## Cross Index Plat



This corner record was prepared by me or under my direction and supervision.


SEAL & SIGNATURE

**COFFEY ENGINEERING & SURVEYING, L.L.C.**

903 East Grand Avenue  
Laramie, Wyoming 82070  
(307) 742-7425



Mark D. Rehwaldt, PE/LS #4259



RECORDED 4/23/2007 AT 12:53 PM REC# 473156 BK# 2003 PG# 234  
DEBRA K. LATHROP, CLERK OF LARAMIE COUNTY, WY PAGE 1 OF 2

Corner Name C-N-N-SW 1/256 Corner Section 10, T 14 N, R 65 W, 6th P.M.

County: LARAMIE Wyoming

Cross-Index No.: G.H-14

SBRPEPLS/PLSW: March 1994; PLSW January 1998



SCALE: 1 IN = 200 FT  
0' 100' 200'

ALSO SEE  
DOCUMENT 466060  
BK: 1998 PG: 1512  
RECORDED ON JANUARY 19, 2007

- FOUND 2.5" ALUMINUM CAP STAMPED "STEL SURVEYING SERVICES PLS 2500"
- FOUND 3.25" ALUMINUM CAP STAMPED PE/LS 4259
- FOUND 1.5" ALUMINUM CAP STAMPED PE/LS 4259
- SET 3.25" ALUMINUM CAP STAMPED PE/LS 4259
- SET 1.5" ALUMINUM CAP STAMPED PE/LS 4259

